

**Sidewalks**

- Existing
- Needs Improvement
- Recommended


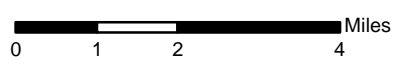
**Off-Road**

- Existing
- Needs Improvement
- Recommended

**Multi-Use Paths**

- Existing
- Needs Improvement
- Recommended

- Existing Grade Separation
- Proposed Grade Separation




Sheet 5 of 5

Base map date: May 2016

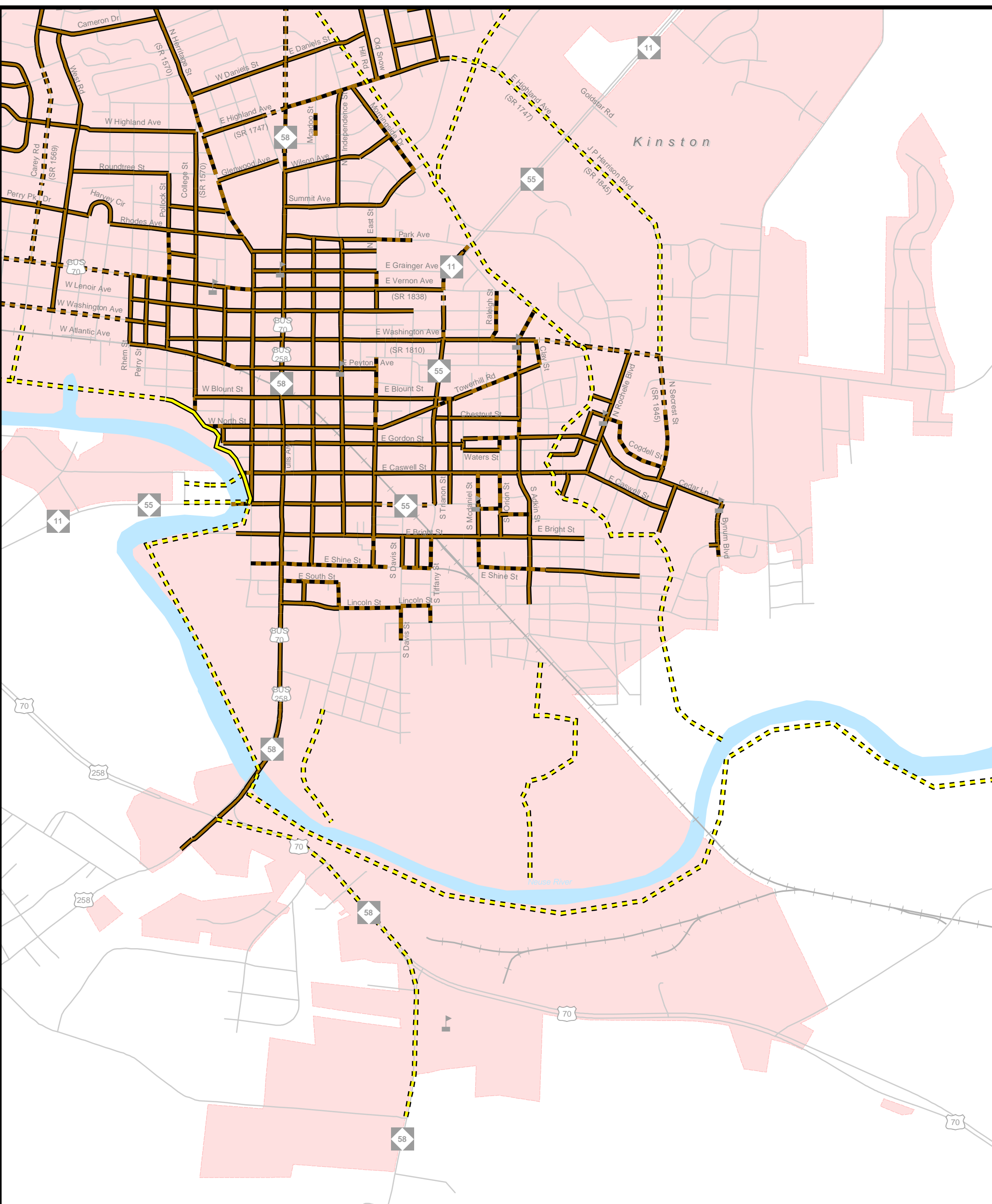
Refer to CTP document for more details

**Pedestrian Map**



**Lenoir County  
Comprehensive  
Transportation Plan**




Plan date: March 7, 2018






**Sidewalks**



-  Existing
-  Needs Improvement
-  Recommended

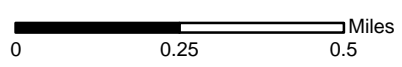
**Off-Road**

-  Existing
-  Needs Improvement
-  Recommended

**Multi-Use Paths**

-  Existing
-  Needs Improvement
-  Recommended

-  Existing Grade Separation
-  Proposed Grade Separation



Sheet 5A1 of 5

Base map date: May 2016

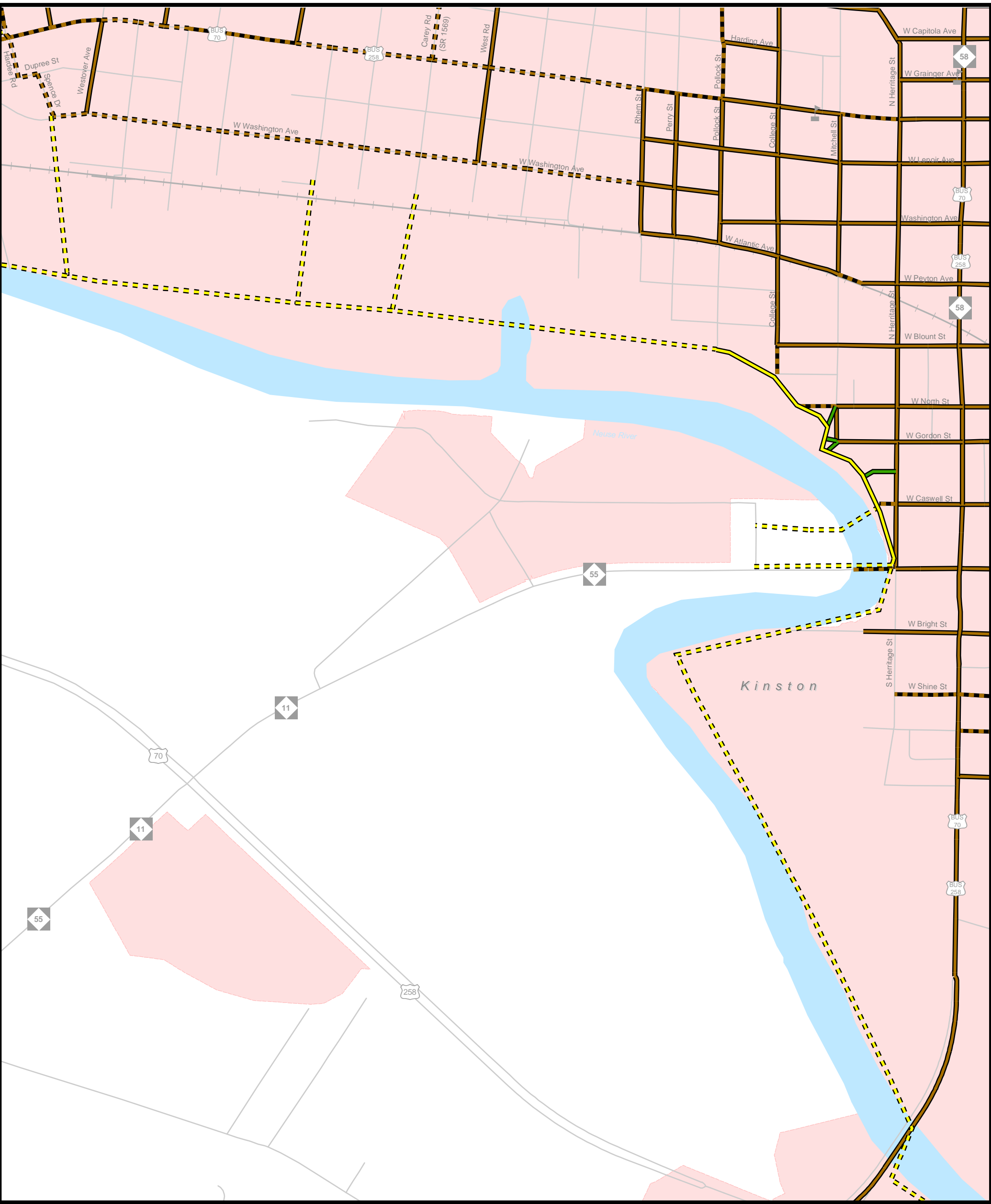
Refer to CTP document for more details

**Pedestrian Network Map  
Inset A1**



**Lenoir County  
Comprehensive  
Transportation Plan**

Plan date: March 7, 2018



**Sidewalks**

- Existing
- Needs Improvement
- Recommended

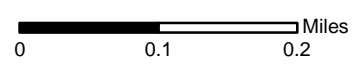
**Off-Road**

- Existing
- Needs Improvement
- Recommended

**Multi-Use Paths**

- Existing
- Needs Improvement
- Recommended

- Existing Grade Separation
- Proposed Grade Separation



Sheet 5A2 of 5

Base map date: May 2016

Refer to CTP document for more details

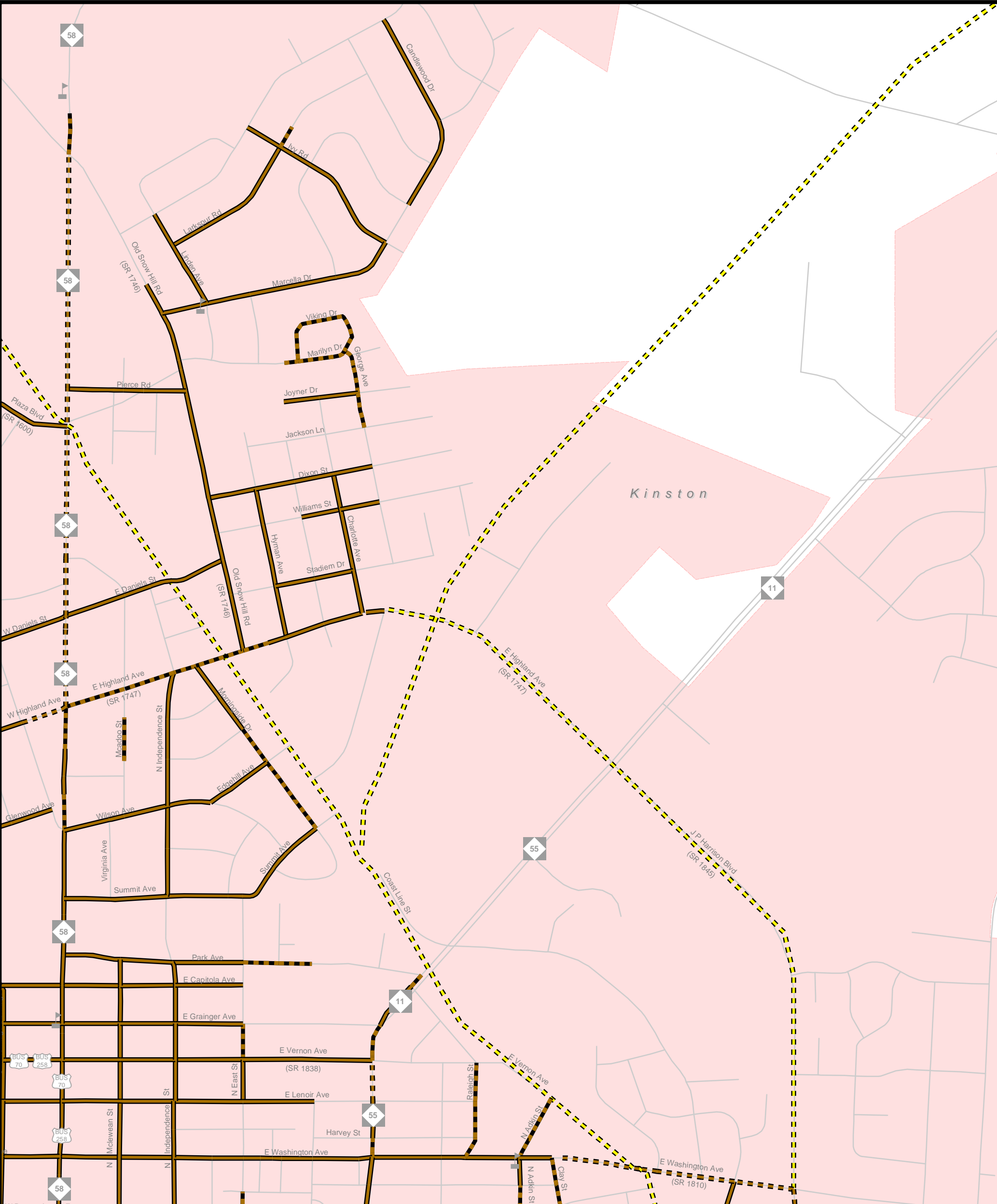
**Pedestrian Network Map  
Inset A2**



**Lenoir County  
Comprehensive  
Transportation Plan**

Plan date: March 7, 2018











**Sidewalks**



-  Existing
-  Needs Improvement
-  Recommended


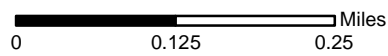
**Off-Road**

-  Existing
-  Needs Improvement
-  Recommended

**Multi-Use Paths**

-  Existing
-  Needs Improvement
-  Recommended

-  Existing Grade Separation
-  Proposed Grade Separation



Sheet 5A3 of 5

Base map date: May 2016

Refer to CTP document for more details

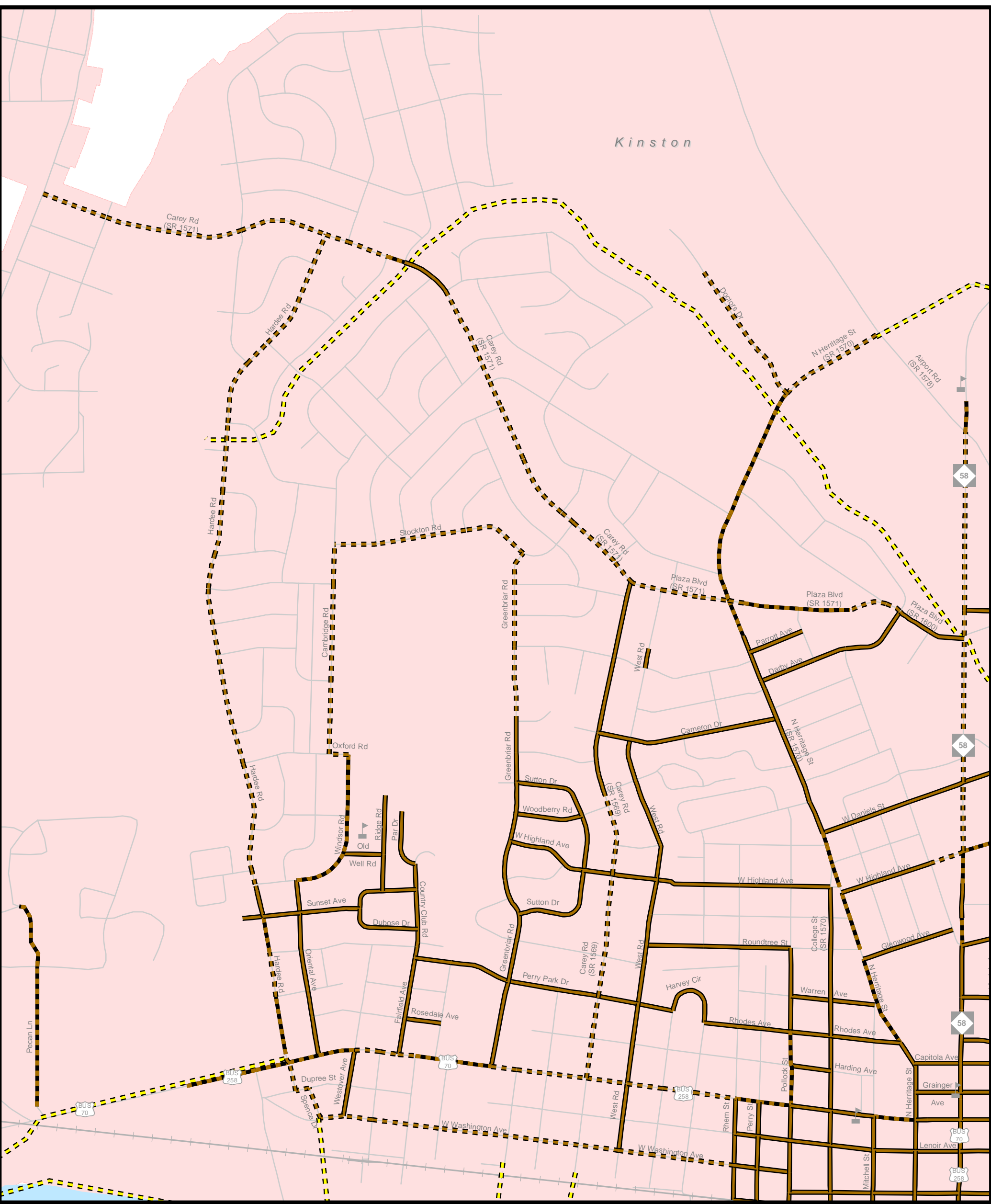
**Pedestrian Network Map  
Inset A3**



**Lenoir County  
Comprehensive  
Transportation Plan**

Plan date: March 7, 2018

Kinston



**Sidewalks**

- Existing
- Needs Improvement
- Recommended

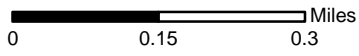
**Off-Road**

- Existing
- Needs Improvement
- Recommended

**Multi-Use Paths**

- Existing
- Needs Improvement
- Recommended

- Existing Grade Separation
- Proposed Grade Separation



Sheet 5A4 of 5

Base map date: May 2016

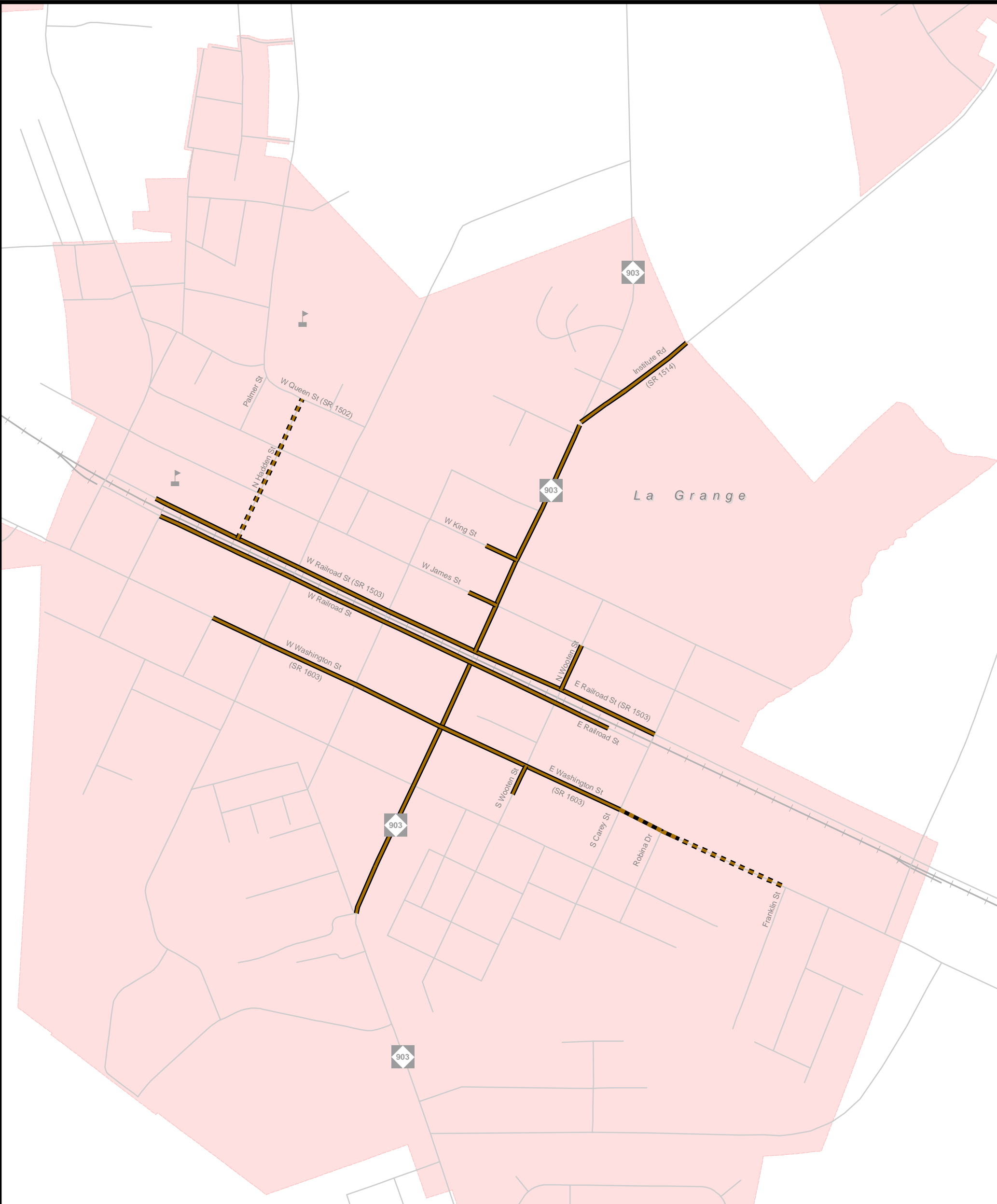
Refer to CTP document for more details

**Pedestrian Network Map  
Inset A4**



**Lenoir County  
Comprehensive  
Transportation Plan**

Plan date: March 7, 2018



**Sidewalks**

- Existing
- Needs Improvement
- Recommended


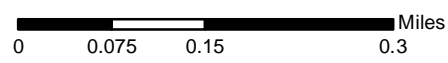
**Off-Road**

- Existing
- Needs Improvement
- Recommended

**Multi-Use Paths**

- Existing
- Needs Improvement
- Recommended

- Existing Grade Separation
- Proposed Grade Separation



Sheet 5B of 5

Base map date: May 2016

Refer to CTP document for more details

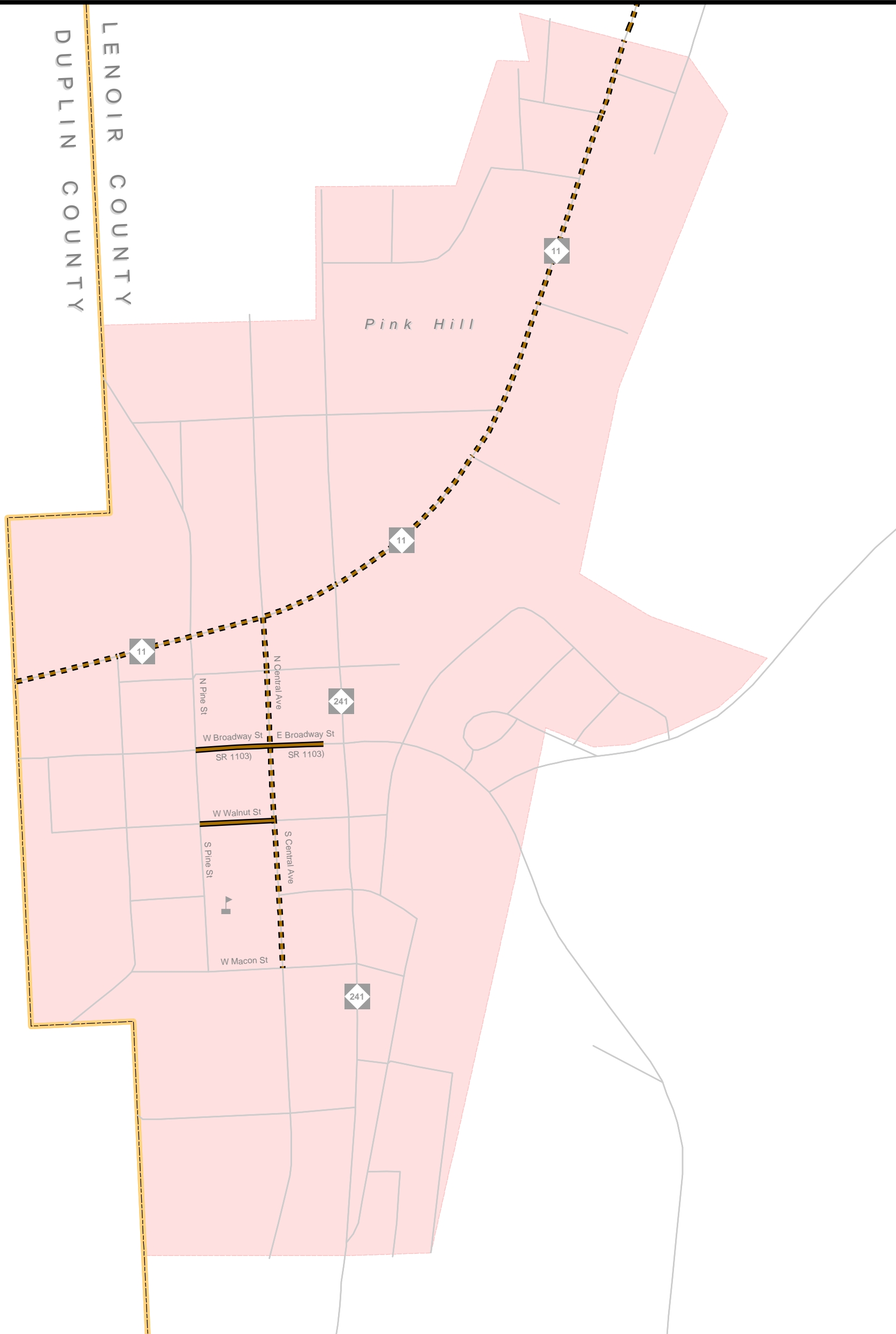
**Pedestrian Network Map  
Inset B**



**Lenoir County  
Comprehensive  
Transportation Plan**

Plan date: March 7, 2018

LENOIR COUNTY  
DUPLIN COUNTY



**Sidewalks**

- Existing
- Needs Improvement
- Recommended

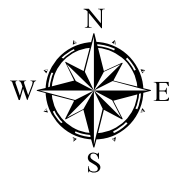
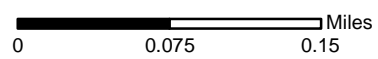
**Off-Road**

- Existing
- Needs Improvement
- Recommended

**Multi-Use Paths**

- Existing
- Needs Improvement
- Recommended

- Existing Grade Separation
- Proposed Grade Separation




Sheet 5C of 5

Base map date: May 2016

Refer to CTP document for more details

**Pedestrian Network Map  
Inset C**



**Lenoir County  
Comprehensive  
Transportation Plan**

Plan date: March 7, 2018